


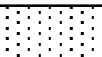

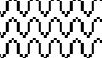



**PROPOSED
CENTRAL PLANNING AREA
LEASE SALE 213, MARCH 2010
LEASE TERMS AND ECONOMIC CONDITIONS**

-  Water Depth (meters)
 - 18 3/4% Royalty Rate for blocks in all water depths
 - \$7.00 Per Acre Minimum Royalty Rate for blocks in depths less than 200 Meters
 - \$11.00 Per Acre Minimum Royalty Rate for blocks in all other depths
-  5 Year Initial Period, plus 3 years for drilling below 25,000 feet TVD SS*, \$25.00 Per Acre Minimum Bonus Bid, \$7.00 Per Acre Rental, with Escalating Rental Rates for Leases with an Approved Extension, Shallow Water Ultra-Deep Gas Royalty Suspension (less than 200 meters)
-  5 Year Initial Period, plus 3 years for drilling below 25,000 feet TVD SS*, \$25.00 Per Acre Minimum Bonus Bid, \$11.00 Per Acre Rental, with Escalating Rental Rates for Leases with an Approved Extension, Shallow Water Deep/Ultra-Deep Gas Royalty Suspension (200 to less than 400 meters)
-  5 Year Initial Period, plus 3 years for drilling*, \$37.50 Per Acre Minimum Bonus Bid, \$11.00 Per Acre Rental for Years 1-5, with an Increased Rental Rate in Years 6+, 400 to less than 800 Meter Royalty Suspension
-  7 Year Initial Period, plus 3 years for drilling*, \$37.50 Per Acre Minimum Bonus Bid, \$11.00 Per Acre Rental for Years 1-5, with an Increased Rental Rate in Years 6+, 800 to less than 1600 Meter Royalty Suspension
-  10 Year Initial Period, \$37.50 Per Acre Minimum Bonus Bid, \$11.00 Per Acre Rental for Years 1-5, with an Increased Rental Rate in Years 6+, 1600 to 2000 Meter Royalty Suspension
-  10 Year Initial Period, \$37.50 Per Acre Minimum Bonus Bid, \$11.00 Per Acre Rental for Years 1-5, with an Increased Rental Rate in Years 6+, Greater than 2000 Meter Royalty Suspension

* Subject to administrative requirements as noted in the Proposed Notice of Sale

NOTICE TO USERS

The following map areas include irregular blocks that are too small to be seen at this map scale. To view these irregular blocks, please refer to the Official Protraction Diagrams:
 Amery Terrace, Ewing Bank, Florida Plain, Garden Banks, Green Canyon, Lund South, Mississippi Canyon, Mobile, Sabine Pass Area, Sigsbee Escarpment, Viosca Knoll and Walker Ridge.
 The user is cautioned regarding the use of this map for map areas, block number, and Federally available acreage information in preparing bids.

REFER TO THE SPECIFIC NOTICE OF SALE

PROPOSED CENTRAL PLANNING AREA LEASE SALE 213, MARCH 2010
 LEASE TERMS AND ECONOMIC CONDITIONS